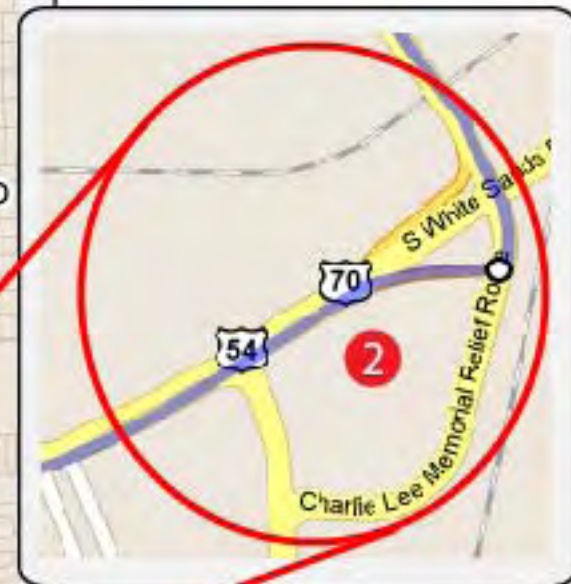
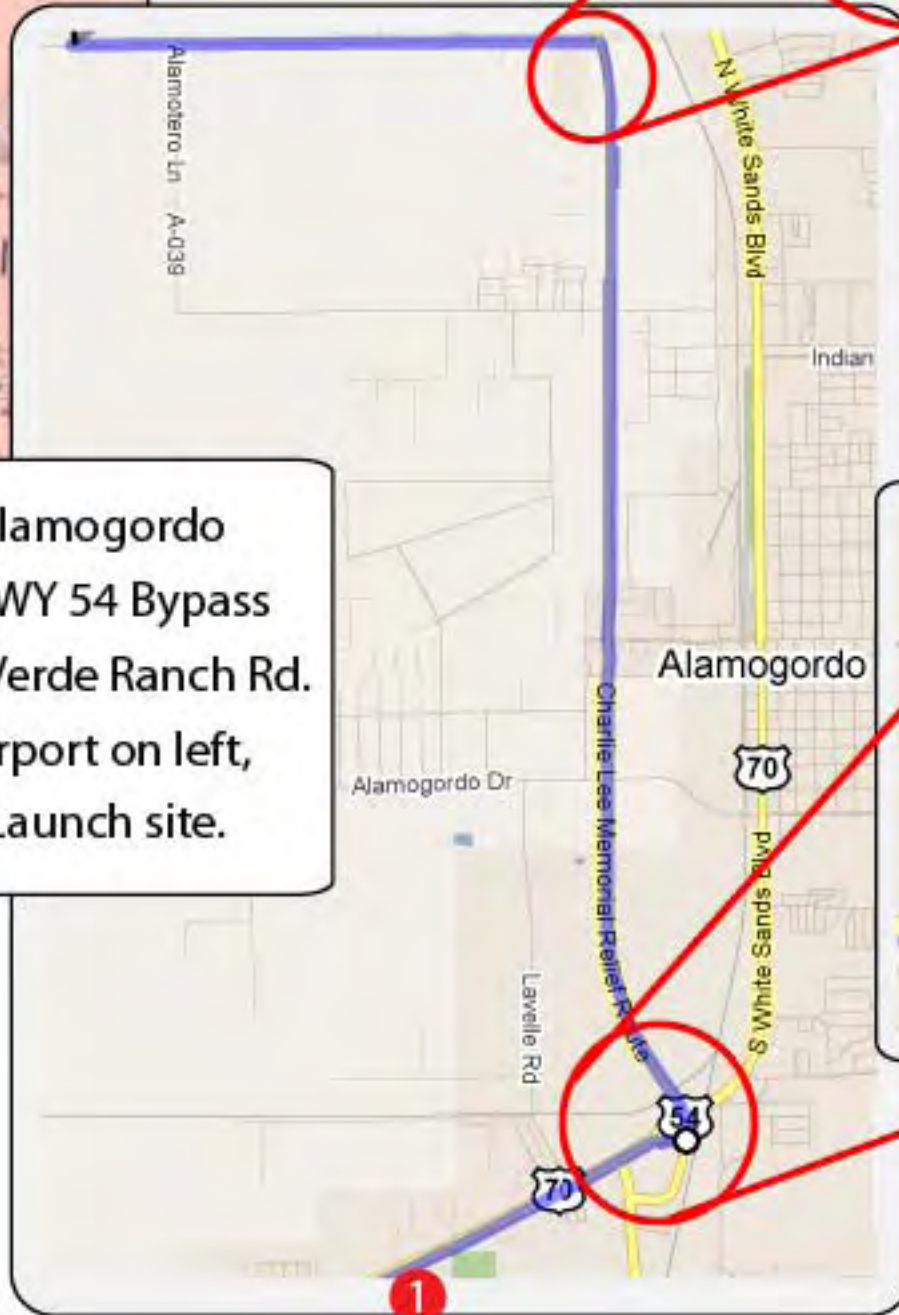
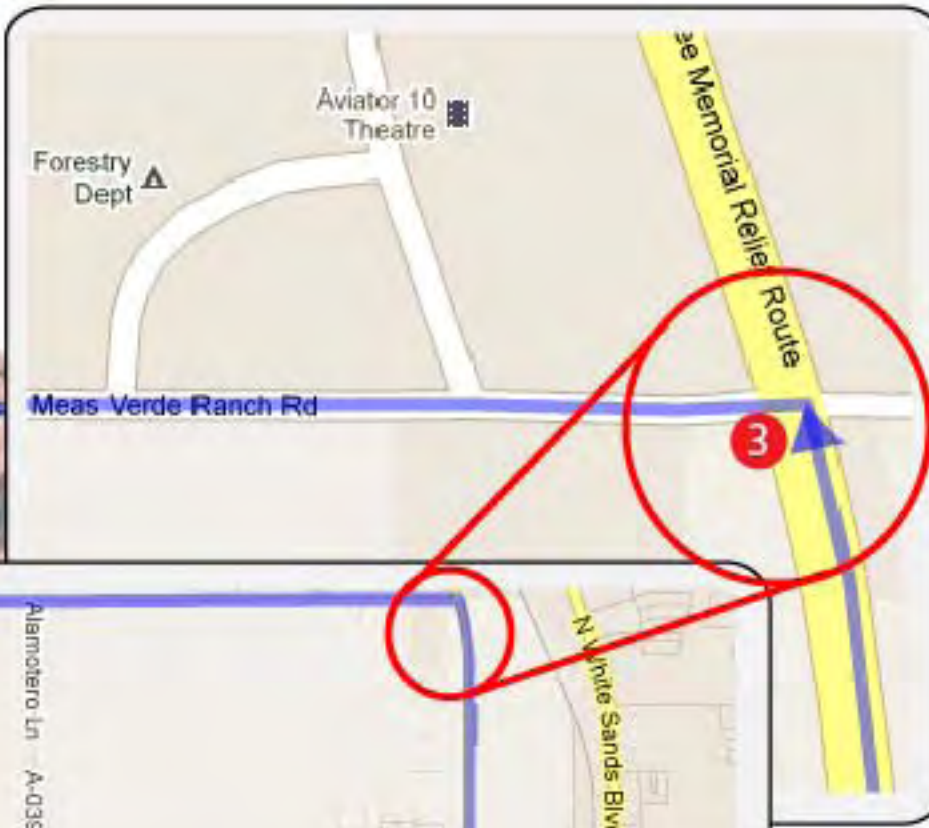
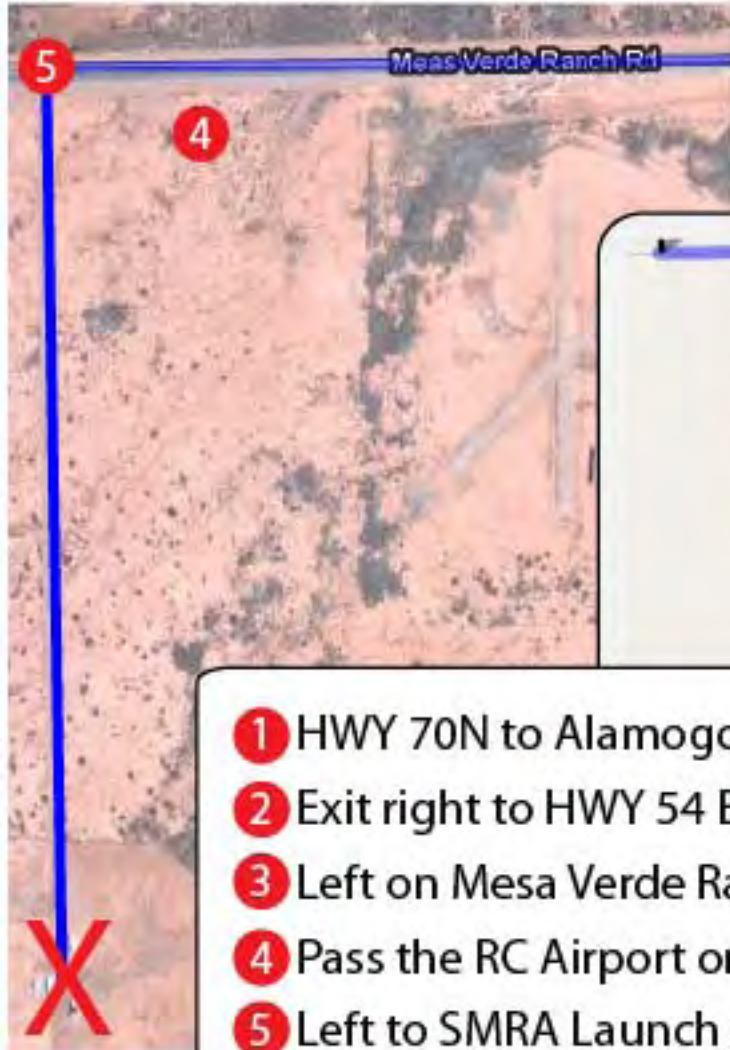


SMRA Launch Site Alamogordo, NM



- 1 HWY 70N to Alamogordo
- 2 Exit right to HWY 54 Bypass
- 3 Left on Mesa Verde Ranch Rd.
- 4 Pass the RC Airport on left,
- 5 Left to SMRA Launch site.

SMRA Launch Site
32°55'32.11"N,
106° 0'16.61"W



Entrance

PARKING

Build

Water

Observation
Tower

Build

L+ Pad 1000' -->

High
LCO
(L-M)

Storage
Bunker

K and
complex
H-J

H-J
Pads

A-G
Pads

LCO
Safety
Check-in

FLAGPOLE

8